

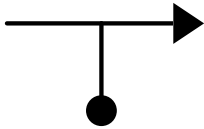
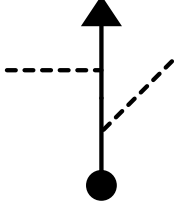



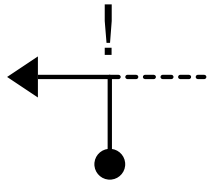
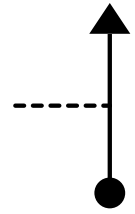
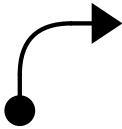
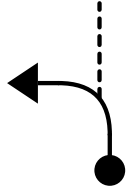
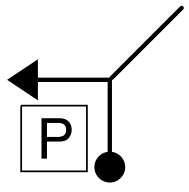
RC to WP 2-2		Page 1	
From	Carnelley's		
To	Ngogoti	Distance	32.1 km
Leg	2	Section	1
		Time	0:00 h:m
		Speed	km/h
Total	0.0		Dist. to go 32.1
Partial	0.0		
Total	2.3		Dist. to go 29.8
Partial	2.3		
Total	5.0		Dist. to go 27.1
Partial	2.7		
Total	10.3		Dist. to go 21.8
Partial	5.3		
Total	14.3		Dist. to go 17.8
Partial	4.0		
		Kengen village	
		KWS Olkaria on left	
		Kongoni End of Tarmac	



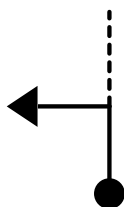
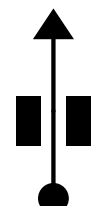
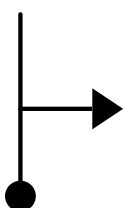
RC to WP 2-2		Page 2	
From	Carnelley's		
To	Ngogoti	Distance	32.1 km
Leg	2	Section	1
		Time	0:00 h:m
		Speed	km/h
Total	16.1		Dist. to go 16.0
Partial	1.8		
Total	18.1		Dist. to go 14.0
Partial	2.0		
Total	20.6		Dist. to go 11.5
Partial	2.5		
Total	25.1		Dist. to go 7.0
Partial	4.5		
Total	27.3		Dist. to go 4.8
Partial	2.2		
		Ngondi	
		WP 2-1 Cyclists from left	
		Goi Goi	
		Maiella Town	


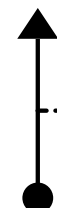

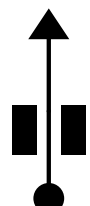
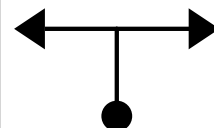
RC to WP 2-2		Page 3	
From	Carnelley's		
To	Ngogoti	Distance	32.1 km
Leg	2	Time	0:00 h:m
	Section 1	Speed	km/h
<b>Total</b>	<b>27.8</b>		Steep ascent
<b>Partial</b>	<b>0.5</b>		
			<b>Dist. to go</b> 4.3
<b>Total</b>	<b>30.3</b>		Cyclists from footpath on left
<b>Partial</b>	<b>2.5</b>		
			<b>Dist. to go</b> 1.8
<b>Total</b>	<b>30.5</b>		
<b>Partial</b>	<b>0.2</b>		
			<b>Dist. to go</b> 1.6
<b>Total</b>	<b>31.1</b>		
<b>Partial</b>	<b>0.6</b>		
			<b>Dist. to go</b> 1.0
<b>Total</b>	<b>32.0</b>		
<b>Partial</b>	<b>0.9</b>		
			<b>Dist. to go</b> 0.1

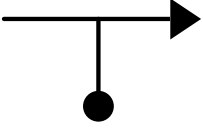
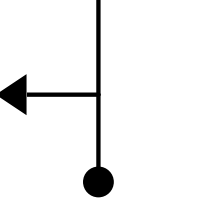
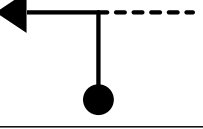
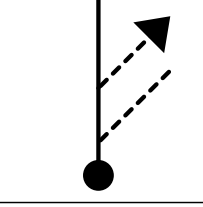
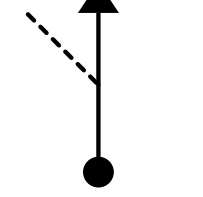
RC to WP 2-2		Page 4	
From	Carnelley's		
To	Ngogoti	Distance	32.1 km
Leg	2	Time	0:00 h:m
	Section 1	Speed	km/h
<b>Total</b>	<b>32.1</b>		WP 2-2 Dead end road ahead
<b>Partial</b>	<b>0.1</b>		
			<b>Dist. to go</b> 0.0


WP 2-2 to Lake view point			Page 1
From	Ngogoti		
To	Lake view point	Distance	31.1 km
		Time	0:00 h:m
Leg	2	Section	2
		Speed	km/h
<b>Total</b>	<b>0.0</b>		<b>Return to Maiella</b>
<b>Partial</b>	<b>0.0</b>		
<b>Total</b>	<b>1.4</b>		
<b>Partial</b>	<b>1.4</b>		
<b>Total</b>	<b>4.2</b>		
<b>Partial</b>	<b>2.8</b>		
<b>Total</b>	<b>5.7</b>		
<b>Partial</b>	<b>1.5</b>		
<b>Total</b>	<b>8.8</b>		
<b>Partial</b>	<b>3.1</b>		

WP 2-2 to Lake view point			Page 2
From	Ngogoti		
To	Lake view point	Distance	31.1 km
		Time	0:00 h:m
Leg	2	Section	2
		Speed	km/h
<b>Total</b>	<b>9.0</b>		<b>Tight bend</b>
<b>Partial</b>	<b>0.2</b>		
<b>Total</b>	<b>9.2</b>		
<b>Partial</b>	<b>0.2</b>		
<b>Total</b>	<b>9.6</b>		
<b>Partial</b>	<b>0.4</b>		
<b>Total</b>	<b>11.7</b>		
<b>Partial</b>	<b>2.1</b>		
<b>Total</b>	<b>13.9</b>		<b>WP 2-3</b> <b>Cyclists from right</b>
<b>Partial</b>	<b>2.2</b>		

WP 2-2 to Lake view point		Page 3
From	Ngogoti	
To	Lake view point	Distance 31.1 km
Leg	2	Section 2
		Time 0:00 h:m
		Speed km/h
Total	15.9	
Partial	2.0	
		Dist. to go 15.2
Total	16.2	
Partial	0.3	
		Dist. to go 14.9
Total	17.0	
Partial	0.8	
		Dist. to go 14.1
Total	18.3	
Partial	1.3	
		Dist. to go 12.8
Total	18.4	
Partial	0.1	
		Dist. to go 12.7

WP 2-2 to Lake view point		Page 4
From	Ngogoti	
To	Lake view point	Distance 31.1 km
Leg	2	Section 2
		Time 0:00 h:m
		Speed km/h
Total	21.3	
Partial	2.9	
		Dist. to go 9.8
Total	21.8	
Partial	0.5	
		Dist. to go 9.3
Total	23.4	
Partial	1.6	
		Dist. to go 7.7
Total	24.9	
Partial	1.5	
		Dist. to go 6.2
Total	25.1	
Partial	0.2	
		Dist. to go 6.0

WP 2-2 to Lake view point			Page 5
From	Ngogoti		
To	Lake view point	Distance	31.1 km
		Time	0:00 h:m
Leg	2	Section	2
		Speed	km/h
<b>Total</b>	<b>25.1</b>		<b>Directions to Lake View Point</b>  <small>Dist. to go</small> 6.0
<b>Partial</b>			
<b>Total</b>	<b>26.2</b>		<b>Lake view point</b>  <small>Dist. to go</small> 4.9
<b>Partial</b>	<b>1.1</b>		
<b>Total</b>	<b>28.1</b>		<b>Cyclists from right</b>  <small>Dist. to go</small> 3.0
<b>Partial</b>	<b>1.9</b>		
<b>Total</b>	<b>29.0</b>		<b>To Lake view point</b>  <small>Dist. to go</small> 2.1
<b>Partial</b>	<b>0.9</b>		
<b>Total</b>	<b>30.9</b>		<b>Cyclists descend left</b>  <small>Dist. to go</small> 0.2
<b>Partial</b>	<b>1.9</b>		

WP 2-2 to Lake view point			Page 6
From	Ngogoti		
To	Lake view point	Distance	31.1 km
		Time	0:00 h:m
Leg	2	Section	2
		Speed	km/h
<b>Total</b>	<b>31.1</b>		<b>Lake view picnic hut</b> <b>Turn around</b>  <small>Dist. to go</small> 0.0
<b>Partial</b>	<b>0.2</b>		